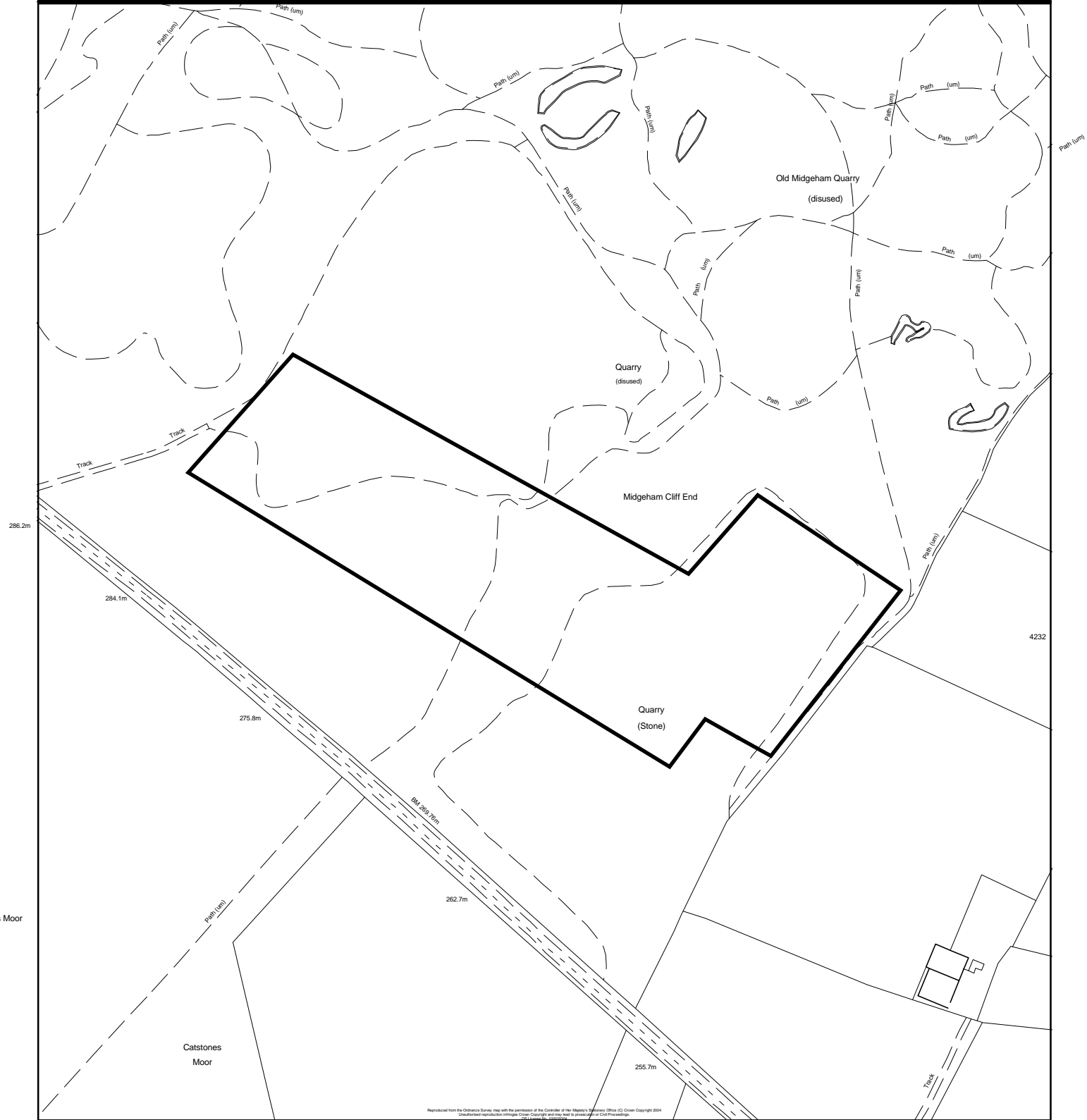




Replacement Unitary Development Plan for the Bradford District Post Inquiry Modifications



Mod. reference MOD/S/NR/1	Scale. 1:2,500	Key.  Area to be shown as an Active Quarry Site under Policy NR1
Site reference S/NR1.5	Site Area. 2.62 Ha	
Address Midgeham Cliff End, Ryecroft Road, Harden.	OS Grid Ref. SE 0738	
 NORTH		© Crown copyright. All rights reserved. City of Bradford Metropolitan District Council 100019304